

Morton & Furbish

VACATION RENTALS



Relax ~ Renew ~ Reconnect

Welcome to Rangeley!



WHEN YOU ARRIVE AT YOUR PROPERTY

Please...

- Check out this Rental Guide!
The links in this digital guide work- click away!
- Check out the Welcome Letter located on the refrigerator.
- Make note of the emergency numbers (in this rental guide and on the Welcome Letter).
- Relax and unwind!

IF YOU NEED ASSISTANCE DURING YOUR STAY, PLEASE DO NOT HESITATE TO CALL/EMAIL:

Office Phone: 207-864-9065 | Email Address: info@rangeleyrentals.com | Texting Number: 207-614-6059

AFTER HOURS/EMERGENCY NUMBER – 207-670-5208 | MEDICAL EMERGENCY – 911

Office Hours – You can reach someone at our office by phone, texting number or email seven days a week between 8am-4pm

Fall Events in Rangeley!

Please visit: <https://business.rangeleymaine.com/calendar> for more information!

September

September 14th- 11th Annual Northwoods Gravel Grind

September 22nd - Randy River Ramblers Benefit Concert @ Reeds Mill Church in Madrid
| 2:00pm-4:00pm | 995 Reeds Mill Road, Madrid ME

September 28th- Scenic Foliage Lift Ride | 9:30am-3:30pm | Saddleback Mountain

September 28th - 2024 Fall Festival! | 10am-2pm | 25 Dallas Hill Road (Rangeley Health and Wellness)

October

October 4th- Fall Foliage Golf Classic | 11:30am-4:00pm | Mingo Springs | Register Online

October 5th- Oktoberfest at Saddleback Mountain | 10:00am-4:00pm

October 5th- Comedian Brian Glowacki at The RFA Lakeside Theater | 7:00pm-9:00pm

November

November 16th- Class of 2027 Fall Craft Fair | 10:00am-2:00pm

November 30th- Small Business Saturday | all day & all shops

Weekly Events

Every Tuesday- South Shore Drive Farmers Market | 10am-2pm

Every Thursday- Depot Street Farmers Market | 10am-2pm

Every Wednesday- Trivia Night at Sarge's Sports Pub & Grub | 6:30pm-9pm

Every Saturday- DJ/ Karaoke Night at Sarges Sports Pub & Grub | 9:00pm-close

SAVE THE DATE



Since 1993

Rangeley Health and Wellness

2024



SATURDAY, SEPTEMBER 28TH
10 A.M. - 2 P.M.

FOOD | FUN | PRIZES AND MORE!
FARMERS MARKET AVAILABLE FOR PURCHASE
25 DALLAS HILL RD.
RANGELEY, ME 04970



Boating in Rangeley



Nothing can top being on the lake in the summer! We have a number of large lakes in the area, and even more smaller bodies of water to enjoy! From kayaking to pontooning, fishing to water skiing, there's something everyone will enjoy on our beautiful lakes and ponds!

Public Launches- Bigger Bodies of Water

Rangeley Lake

There are three public launches on Rangeley Lake. The first is in the center of Rangeley on Park Street across from the Post Office.

The second is on Route 4 just before you go into Oquossoc Village on the left. The third is at the State park, on South Shore Drive.

Beaver Mountain Lake

The launch for Beaver Mountain Lake is on Route 4 about 5 miles south of Rangeley. There is a small bridge where the pond meets the road and boats can be launched beside the bridge on the right side of the road!

Mooselookmeguntic Lake

There are two public launches on Mooselookmeguntic. The first is at the end of Route 4 in Oquossoc, Haines Landing. The second is on Bemis Road. Follow for about 7 miles, then after the skinny bridge turn right onto Shelton's Trail. Follow for approx. 3 miles, launch is on the right with lots of parking!

Aziscohos Lake

The major access ramp for this lake is at Black Brook Cove Campground located on Route 16 towards New Hampshire.

Cupsuptic Lake

The launch for this lake is located on Route 16 towards New Hampshire 5.5 miles down on the right. There is a blue sign that reads State Boat Launch!

Richardson Lake

On Route 16 heading towards New Hampshire you'll see a sign for the Mill Brook landing for Upper Richardson lake. Access to popular fishing areas such as Upper Dam and Middle Dam can be gained through here. Keep following the trail for about a mile to get to the boat launch!

Public Launches- Smaller Bodies of Water

Quimby Pond

Follow Route 4 towards Oquossoc for 4.7 miles. Turn right onto Quimby Pond Road. Follow for 1.5 miles and turn left onto Chestnut Ln. The public boat launch sign is on the right. No motorboats here but perfect for fly fishing!

Sandy River Ponds

From our office, follow Route 4 South towards Farmington. Follow for 8 miles, and you'll see a dirt pull-off to the left. There's a sign for Sandy River Ponds. No motorboats allowed!

Haley Pond

Located right in downtown Rangeley. Swimming, kayaking, canoeing, fishing, and motorboats with less than 6 horsepower are all allowed here! The boat launch is located just off Main Street, behind Haley Pond Park and Rangeley Adventure Co.

Saddleback Lake

As you pull into the Saddleback Lake Lodge community, follow the sign that says boat access to the left. Keep left and follow the trail to the launch. No motorboats are allowed here!

Dodge Pond

Located between Rangeley and Oquossoc sits Dodge Pond. A smaller body of water in the area, but big enough for motorboat access! The boat launch is about 3.5 miles North of downtown Rangeley on Route 4.

Loon Lake

A very quiet, pristine lake where you can hear the loons call throughout your visit. 4 miles up Loon Lake Road, after the road turns to dirt on the left. No motorboats are allowed on this lake!



Boat Rentals

Lakeside Marina - 2582 Main Street, Rangeley ME 04970

Located behind Lakeside Convenience on Main Street. Pontoon boats, pleasure boats, fishing boats, canoes, kayaks, and paddle boards available for rent. Gas for boats also available, as well as tubes, water skis, and fishing poles! Call **207-864-9004** for availability and delivery.

Oquossoc Cove Marina - 11 Blackberry Lane, Oquossoc ME 04964

Pontoon, fishing, and power boats for rent, as well as tubes, and water skis! Located on Route 4 in Oquossoc. Gas for boats are available from 8:00 a.m - 5:00 p.m. Call **207-864-3463**

Bald Mountain Camps - 125 Bald Mountain Road, Oquossoc ME 04964

Pontoon boats and paddle boards available to rent! Water ski instructions available! Located on Mooselook through the village of Oquossoc, turn left on Bald Mountain Road. Bald Mountain Camps Resort will be a mile further down the road on the right. Call **207-864-3671**

Black Brook Cove Campground - 4 Balsam Road off of Lincoln Pond Road, Adamstown 03579

Rent boats, kayaks and more on Aziscohos Lake! Call **207-486-3828**.

Dockside Sports Center - 11 Swains Road, Rangeley ME 04970

Renting motor boats, pontoon & jet skis. Contact for tours in a Pontoon boat! Call or text **207-491-6625** for reservations and further information. You can also email Marshall J. Swain at marshall9788@gmail.com

Rangeley Adventure Company - 7 Pond Street, Rangeley ME 04970

Located on Pond Street across from our rental office. Kayaks, canoes, paddleboards, and paddleboats are available! Rentals, sales, and tours too. Instructions and delivery available. Visit their website rangeleyadventureco.com. Call **207-864-2771**


Rivers Edge Sports - 38 Carry Road, Oquossoc ME 04964

Rent canoes, kayaks, and paddle boards. Located in the village of Oquossoc, 6.5 miles north of Rangeley. Call **207-864-5582**

Sundown Cottages - 281 Bald Mountain Camps, Oquossoc ME 04964

On Mooselookmeguntic Lake just off Bald Mountain Road. Boats, canoes and kayaks. Call **207-864-3650** or **207-357-2977**

Explore with a Canoe or Kayak



Canoeing and kayaking are very popular sports in the area, not only because they are a great workout, but they are quieter than motorboats and better for scenic viewing! In addition, there are no restrictions on where canoes and kayaks may venture!

Self-Guided Canoe and Kayak Trips

Cupsuptic River: For a short trip about 1 to 2 hours with easy-in/easy-out access, try Cupsuptic River! Take Route 4 towards Oquossoc to the information Pavilion. Turn right on Route 16 towards Wilsons Mills, continue across the Kennebago River, past the Cupsuptic River. Do not cross the bridge - landing is on the east side. About 1 mile up the river on the west side is "Hinkley's Cafe" where camping and a picnic area are available. $\frac{3}{4}$ mile further up the river on the left is a cabin called Mooch's. At this point, passage becomes impossible due to rocks and small falls. Turn around and return.

Magalloway River: This trip requires a car shuttle and is a 5.5 mile (approximately 3 hour) paddle. Take Route 4 towards Oquossoc to the Information Pavilion. Turn right on Route 16 to Wilson's Mills. At Wilson's Mills as you approach the bridge, turn right on Bennett Road. Immediately on left is the launching point. There is fast water at the start, but it is flat.

Shuttle: Take a car to the bridge at the Maine/NH border - there is only 1 bridge which crosses the river. Take out at bridge - it is quite steep.

Kennebago River: This is a very popular trip, as it is close to Rangeley and offers a great opportunity to see moose and other wildlife! Approximately 3 miles, this trip also requires a shuttle. Take Route 4 towards Oquossoc to the Information Pavilion. Turn right on Route 16 and proceed 1.3 miles to Kennebago River Road on the right. Proceed 2 miles on this gravel road to the so-called Steep Bank Pool on the left. You will see a path for launching at this point, park on the right side of the road. There is a ledge around the first bend, which should be approached to determine whether to run it on the left, or right side. You may have to carry over this under certain weather conditions/or degrees of your skills. After this it is flat water to the Route 16 bridge. Take out on east bank immediately after bridge.

Shuttle: Go back to Route 16, turn right, and proceed 0.10 miles. Park on the left side before the bridge.

Dead River - North Branch: 3.4 mile paddle (Approximately 2 hours) requiring a shuttle and a portage. Take Route 16 east to Stratton, then turn left on Route 27. Continue north, past Cathedral Pines Campground. About 1 and a $\frac{1}{2}$ miles past Eustis, turn right on King and Bartlett Road. Turn right at the King and Bartlett sign, cross the bridge, launching on the left immediately after the bridge. Park on the right side of the road.

Shuttle: leave vehicle at the Cathedral Pines Campground. Portage: The portage (approximately 100 yards) is around a dam marked by a cable with barrels strung across the river. Pull out on the right where the cable is anchored. To the left is a path. 100 yards below is a place for reentry. Continue to Cathedral Pines.

Guided Canoe and Kayak Trips

Rangeley Adventure Company- 7 Pond Street, Rangeley ME 04970


Rangeley Adventure Co is offering weekly friendly children's programs and activities, guided Kennebago/ Cupsuptic River trips, and fun tours! Instructions for all ages. Call **207-864-2771** to book your Rangeley adventure and check out their website at rangeleyadventureco.com

BMC Guide Service with Danielle Ellis

Family friendly kayak and paddle board tours on Mooselookmeguntic Lake. Call Danielle at **207-670-8235** to book a tour! You can also visit bmcguideservice.com/meet-the-guides for more information.

Northern Waters Outfitters- 29 Upton Road, Errol NH 03579

Magalloway River, Umbagog lake and Rapid River! For guided canoe trips, go to beoutside.com to book a trip and explore the vast wilderness in this region of Maine! You can also call **(603) 482-3817** for more information!



White Water Rafting

A must do while on vacation!! An hour drive away from Rangeley and Oquossoc you can find white water rafting explorations. We have heard the drive is worth it!!

Northern Waters Outfitters- 29 Upton Road, Errol NH 03579

If you would like a little more excitement than a canoe trip, Northern Waters Outfitters also offers whitewater rafting trips! Perfect trip for families and first-time rafters to build confidence. Call **603-482-3817** for more information, or visit beoutside.com/whitewater-rafting.

Boat, Canoe, Kayak, and Paddleboard Safety:

If you're currently at one of our rentals that means you've read and signed the Rental Agreement where we list our rules on watercraft usage. Click here for a refresher:

<https://www.rangeleyrentals.com/sample-rental-agreement/>

**PLEASE MAKE SURE YOU'VE CAREFULLY READ MAINE
BOATING LAWS:**

<https://www.maine.gov/ifw/docs/maine-boating-laws.pdf>

Personal Floatation Devices:

Personal Floatation Devices (PFDs): Your rental may provide PFDs.

Use at your own risk! We do not guarantee they are USCG approved, in good condition, or have enough to properly fit everyone in your group. We recommend bringing your own if you have them. You can also rent them from: Rangeley Adventure Company, Lakeside Marina, or River's Edge Sports. Please read about proper use and requirements of PFDs on Page 38 of Maine Boating Laws.

Fishing



The Rangeley Lakes Region is an accessible wilderness as vast as it is beautiful. It's the home of world-class trout and landlocked salmon fishing. Emerse yourself in one of Rangeley's sparkling lakes, ponds, streams, or rivers surrounded by breathtaking forest-clad mountains. A place of such extraordinary beauty that the angler does well to attend to his fishing. The pristine Rangeley Lakes are known as the birthplace of contemporary fly-fishing!

Open Water Fishing Ends 9/30!

A valid Maine fishing license is required for anyone **16 years of age or older**, to fish in inland waters or transport fish taken from inland waters. If you don't already have a valid Maine fishing license, visit Maine.gov - Hunting & Fishing, or scan the QR code. You can also visit either fishing shop to get a license in person! On the same web address, you can locate rules and regulations, and which body of water best suits your fishing desires!



https://apps1.web.maine.gov/cgi-bin/online/amos_v3/index

River's Edge Sports - 38 Carry Road, Oquossoc ME 04964 207-864-5582

Stop in and check out our 3,600 square foot shop... We carry all you'll ever need to enjoy the great outdoors with all necessary fishing supplies! Also offering guided fishing trips on Mooselookmeguntic and Rangeley Lakes. Please call to book a charter!

Rangeley Region Sport Shop - 2529 Main Street, Rangeley ME 04970 207-864-5615

Come buy your fishing supplies at the shop with the best products and unmatched customer service. Guided Fly-Fishing Trips & instructions available!

Guided Fly-Fishing Trips & Instructions

Bucktail Guide Service

An AMAZING opportunity to catch fish with one of the best fishing guides in our area! Scott Whitaker is an Orvis Endorsed Fly-Fishing Guide that offers a variety of trips from motor boat, canoe, and wading adventures! Visit <https://www.bucktailguide.com/> for trip options and pricing or call **207-747-7104**

Pond In The River Guide Service

Fish for beautiful native brook trout & landlocked salmon. Full or half day trips & casting lessons! Contact Kris Thompson **207-864-9140** for more information, as well as visiting rangeleyflyfishing.com.

Biking in Rangeley!

With the abundance of open land, marked trails, gravel roads, and scenic vistas, the Rangeley Lakes Region is a yet to be discovered Fat Tire/Mountain Biking mecca. Just as the region is renowned for its hiking, snowmobiling, and ATV trail systems, it quickly becoming a biking destination. Choose a trail - any trail - and GO! Need a Fat Bike rental? Rangeley Lakes Trail Center offers Fat Bike rentals, perfect fun for all ages! The shop is located at 524 Saddleback Mountain Road, Rangeley ME 04970. You can contact the Trails Center at 207-864-4309 or email rlxcski@gmail.com.

FAT BIKE RENTAL RATES: \$35/half day | \$55/full day

Biking Trails

THE RAILROAD

LOOP TRAIL

This trail starts off on Route 4, on a gravel road just south of the Rangeley Inn. The trail is marked and is a 12.5 mile mountain bike loop. It has a good mixture of terrain and offers some great views of Rangeley Lake and the mountains. It is a nice ride; however, the last half has many long uphill's.

EAST KENNEBEGO MOUNTAIN

The 3 mile trail is not only a nice, scenic hike, but also offers a challenge to those who wish to bring their mountain bike! To find the trail, go 10 miles east of Rangeley on Route 16. Turn left on a gravel road, cross the bridge, and then take a right (5.3 miles from the bridge). The trail begins at the East Kennebego Snowmobile sign.

RANGELEY LAKES

TRAIL CENTER

The Rangeley lakes Trails Center is located at 524 Saddleback Mountain Road and offers seven miles of trails for mountain biking! In difficulty rating, 2 miles are easy (to steel bridge and back along Tote Road). The remainder is suggested for advanced mountain bikers. Many of the area's woods roads provide excellent riding.

Saddleback

Mountain Biking



Starting Memorial Day Weekend, Saddleback Mountain will be offering mountain bike and safety equipment rentals, lessons, and guided tours on the existing network of single-trail bike trails. Offering something for any rider of any difficulty! For more information, including when lift-serviced mountain biking will be operational, visit saddlebackmaine.com/the-mountain/summer/mountain-biking/.

ATV in Rangeley



**Mountain View Adventures - 2770 Main Street,
Rangeley ME 04970**

Offering 2-6 person side by side (ATV) rentals! If you want to explore the wilderness and see some amazing views this unique experience may be fun to try with the whole family. You can head out on your own to the most popular places in our area, or hire a guide to help you explore! Check out Mountain View Adventures website mvamaine.com or call 207-305-5233 to reserve your side by sides. Have fun!!

GOLF



Golf enthusiasts of all ages can take advantage of a few different golf courses while vacationing in the area!

**Mingo Springs Golf Course - 43 Country Club Rd, Rangeley, ME 04970 -
207-864-5021 ~ CLOSING OCT 10th**

An 18 hole historic course with panoramic views and challenging holes. Deer, fox, moose, and even bear may be sighted from the fairways. Tee times, seasonal memberships, golf carts, rental carts, and club storage are available! Also offering Private lessons, driving range, and putting green. A comfortable, attractive pro shop with inside and outside deck seating!

Evergreen Golf Club - 522 Dallas Hill Rd, Rangeley, ME 04970 - 207-864-9055

Located at the top of Dallas Hill Road, they offer a well-manicured, scenic golf course! Enjoy striking views of the Rangeley region's beautiful lakes and mountains while playing this challenging championship course. Offering group and private lessons, golf cart rentals, a driving range, practice area, and putting green!

Moose Meadows Golf Course - 485 Rangeley Rd, Stratton, ME 04982 - 207-864-2783

Wilderness golf course, located about 16 miles away in Stratton. A par 3, nine-hole golf course that was created by a resident as a hobby! Not a professional course, but fun for family outings and teaching the game of golf to loved ones. No clubhouse or staff. Pay \$10 for adults and \$5 for kids by dropping money in a barrel at the parking area!

Air Tours



Take advantage of one of the many adventure packages from Acadian Seaplanes, located in downtown Rangeley!

Rangeley Fly & Dine - Dinner & Flight - 2 hours

Depart the Rangeley Seaplane Base and fly through some of the most breathtaking country en-route to a remote sporting camp. Located along the shores of a pristine lake, these camps have been serving the needs of sportsmen and families for over 65 years! Enjoy a hearty dinner in this remote lakeside lodge nestled in Maine's most beautiful wilderness! Package includes round-trip flight, soup or salad, entrée and dessert.

Rangeley Lakes Region - Flight Tour - 30 minutes

After departing the seaplane base in downtown Rangeley, you will fly over Rangeley and Mooselookmeguntic Lake on your way to the historic Upper Dam! Observe numerous fly fishermen seeking Maine's fabled native brook trout and landlocked salmon. Look for moose along numerous beaches and coves of Richardson Lake! Take in the views as you head north over Richardson Ponds, Cupsuptic Lake, and the famous Kennebago River.

Mountain Explorer RANGELEY - Flight Tour - 1 hour and 15 minutes

The ultimate Maine flight seeing experience! Fly high along the western mountains of Maine and the Canadian border. Explore the mountains and remote ponds that make the area popular with adventurers of every kind before making a splash on a secluded pond. It's the best way to experience the natural beauty of Maine's wilderness. Book early, as this ride is very popular during Maine's foliage season!

Sights On a Shoe String RANGELEY - Flight Tour - 15 minutes.

Whether you're on a budget or just short on time, this is a great choice for those who want to experience Maine on a floatplane! Take your pick between an over-flight of Rangeley and Mooselookmeguntic or Kennebago Lake and its river systems.

For pricing and more information, call **207-864-5307** or visit acadianseaplanes.com.

Our guests have said any of these packages are a **MUST DO** in the Rangeley area!



Scenic Drive Ideas

The Coos Canyon Cruise- Driving time approximately 2 ½ hours

Ride South on Route 17, a National Scenic Highway, stopping at Noyes Overlook on left and Height of Land Scenic turnout on right. Continue South to Coos Canyon, a GREAT place to take a dip, take some photos and explore! Check out Coos Canyon Rock and Gift Shop serving hand-dipped hard serve ice-cream, snacks, beverages, rocks, crystals, jewelry, and more! Continue on the route, turning right on Route 120 West to Andover, then take Route 5 South to Route 2. Turn right on Route 2 West and take Route 26 North, stopping at Grafton Notch State Park and see Screw Auger Falls. Continue on Route 26 to Errol and take Route 16 East back to Rangeley.

The Kingfield Joyride- Driving time approximately 2 hours

Take Route 16 East to Stratton and Routes 16 & 27 south to Sugarloaf Mountain and Carrabassett Valley. Continue on to Kingfield and watch for signs by a bridge spanning the Carrabassett River for Public Scenic Overlook called Ira Mountain. This road is narrow but the view is worth the trip. In Kingfield take Route 27 south to see Wire Bridge (watch for signs) in New Portland, and take Route 234 back to Route 4. Take Route 4 North and stop at Small's Falls (State Rest Area) and hike short trails to another set of falls if you'd like! Continue on Route 4 North to Rangeley.

Stratton Site Seeing - Driving time approximately 2.5 hours

Take Route 16 East to Stratton. At 7.3 miles turn right on Oddy's Road for Quill Hill scenic view. It is 4.5 miles to top, the road is gravel but in good shape. Views are spectacular Continue on Route 16 to Stratton. Turn left on Route 27 North to Cathedral Pines Campground. Across from the campground entrance turn left on Eustis Ridge Road and continue to small picnic area for views of the Bigelow Mountains. Return to Route 27 and continue north on 27 passing beautiful Chain of Ponds to Canadian border. If you wish, go on to Lac Megantic, a Canadian city on Lake Megantic. You must have a passport. Follow same route back to Rangeley. Driving time to border approximately 50 minutes.

The Sandy River Spin- Driving time approximately 2 hours

Take Route 4 South towards Phillips. Twelve miles south, stop at Rest Area Smalls Falls for a picnic and walk on the trails around the falls. Continue on route 4 South. Turn right on Route 142, past Mt. Blue State Park, on to Dixfield. Take Route 2 West to Scenic Route 17 North to Oquossoc, Route 4 to Rangeley.

Quick Trips to Scenic Vistas



Quill Hill

Take Route 16 East. At 7.3 miles turn right on Oddy's Road for Quill Hill scenic view. It is 4.5 miles to top, the road is gravel but in good shape. Views are spectacular! You can find more information at quillhillmaine.com.

Height of the Land

Arguable the most iconic view in the Rangeley area! The sweeping views of the Rangeley Lakes and the mountains surrounding our area make this an incredible view no matter what time of the season it is. From our office, head towards Oquossoc. Once in Oquossoc, turn left on to Route 17 and follow for about 11 miles. You will arrive to the full and unforgettable views from the Height of the Land on the right! For more information, visit experiencerangeley.com/height-of-land/.

Shelton Noyes Overlook

From our office, head out towards Oquossoc. Once in Oquossoc, turn left on to Route 17 and follow for 5 miles. On the left you will see the Noyes Overlook, offering eastward views of Rangeley Lake and beautiful views of both Bald and Saddleback mountains!

Whip Willow Farm Overlook

Just one mile away from our office in Downtown Rangeley, head south on Route 4 towards Farmington. This overlook will be on your right after you pass the IGA. The Whip Willow Farm Overlook is well known for the spot to be at to watch the sun set over Rangeley Lake!

Good Spots For A Picnic

Coos Canyon, 472 Swift River Road, Byron ME 04275

Located 20 miles southeast of Oquossoc on Route 17. Great spot for a picnic, swimming, or exploring!

Smalls Falls

Located on Route 4 about 12 miles south of Rangeley. There are a number of falls and short trails along with picnic tables, grills, restrooms, and a great swimming spot.

Hatchery Brook Trail

This is a short, flat walking loop about a mile long with picnic tables on the lake! From our office, head north on Route 4 towards Oquossoc for about 0.75 miles. After you pass Looney Bin Variety and Moose Alley, turn left onto Rangeley Manor Drive. The Hatchery Brook Trail parking will be on the left.

Town Park

You can access the park off Main Street on either Lake Street or Park Road. There are a number of covered picnic tables on the shore of Rangeley Lake, as well as grills, restrooms, swings and the town beach and boat launch.

State Park

The State Park is located on South Shore Drive just off Route 4 about 3 miles south of Rangeley. The 750 acre wooded park offers both swimming and picnic areas, restrooms, hiking trails, and kids play area.

Cupsuptic Lake Park, 960 Wilson Mills Road, Rangeley ME 04970

Located off of Route 16 just west of the Oquossoc Village area. Recent renovations to this site make it a perfect spot to take your family for the day and enjoy picnic tables and a nice beach for swimming. Small fee to enter this park.

Saddleback Mountain Base Lodge

Deck, 976 Saddleback Mountain Road,

Rangeley ME 04970

Picnic tables set up at the base lodge of the Mountain! Wonderful views of the Mountains and a pet friendly area make this a must try for a picnic! After you finish your picnic, you can also explore the nearby hiking trails at Saddleback!






Hiking in Rangeley!

Rangeley has incredible natural wonders where you can admire different elements of the landscape. There are many lakes, rivers, streams, and waterfalls! You can enjoy an exclusive Rangeley, Maine hiking journey on any of its many well-groomed and non-groomed trails that offer scenic vistas. Take a trek to an elevated height to capture the beauty of the lakes and mountains, you won't regret it! You can find suggested hikes in this guide and the Trails for Rangeley Area Coalition (TRAC) offers seasonal weekly group hikes.

207-864-5360. You can also find more trail information at mainetrailfinder.com.



Easy Hiking / Walking



Hatchery Brook Preserve

Containing 50 forested acres on Russell Cove with a network of wetlands providing critical habitat to wildlife. The 12 mile trail system includes 3 picnic spots along the water, a boat dock for water access, and a series of bog bridges that protect plant and animal life while providing easy access over several different types of wetlands!

Total Distance: 1.2 miles Network

Hiking difficulty: Easy

Pets: Permitted - Please look after and clean up after your pet

How to get there: From our office, head north on Route 4 towards Oquossoc for about 0.75 miles. After you pass Looney Bin Variety and Moose Alley, turn left onto Rangeley Manor Drive. The Hatchery Brook Trail parking will be on the left.



Easy Hiking / Walking (Cont.)

Hunter Cove Wildlife Sanctuary

This trail system is on 100 acres of forested lands bordering Rangeley Lake. The trails lead out to a beautiful section of Hunter cove on Rangeley Lake with a few benches for picnic opportunities. The property hosts an abundance of habitats for song birds, wading birds, and amphibians. There is even a deer wintering area, as well as a popular bird watching area! Brace yourself to get your feet wet, as there are several wet areas with bog bridging.

Total Distance: 1.8 miles Network

Hiking difficulty: Easy

Pets: Permitted - Please look after and clean up after your pet

How to get there: From our office, head out towards Oquossoc for 3.3 miles. Look for the Hunter Cove Wildlife Sanctuary sign and parking on the left.

Wilhelm Reich Museum Trails

The trail network is part of the Orgonon Estate, 3.3 miles of woodland nature trails provide easy to moderate walking and hiking year-round! The trails highlight many interesting features of the property, including Wilhelm Reich's laboratory and observatory, his tomb, an outdoor classroom, and a trail of famous quotes! The trails are open daily from 8:00 a.m. to 5:00 p.m. A paper map of the trails is available at the conference center near the parking lot. The grounds are also open to picnicking during the summer time.

Total distance: 3.3 miles Network

Hiking difficulty: Easy

Pets: Permitted - Please look after and clean up after your pet

How to get there:

From our office, follow the main road to Oquossoc for about 3.6 miles. At that time, you should see Dodge Pond Road on your right. Turn right and follow Dodge Pond Road for about half a mile until you reach the entrance to Orgonon.

Sabbathday Pond Loop

The hike in Sabbathday Pond Shelter, along the shore of Long Pond and back over Spruce Mountain, will give you a chance to sample the serene beauty of the isolated Four Ponds area. This is not a demanding hike, most of the hike is level ground skirting Long Pond. The loop makes an excellent day hike, with a pause at the shelter for lunch.

Total Distance: 6 miles (a circuit hike)

Hiking difficulty: Easy

How to get there: The trailhead is located on ME 17, 11.8 miles south of Oquossoc and 6 miles south of the Appalachian Trail. The trail crossing is well marked and there is parking on the west side of the road.

Easy Hiking / Walking (Cont.)



Spencer Pond

This short hike to Spencer Pond Southeast of Mooselookmeguntic Lake has pretty views and is open to fly fishing in the summer for coldwater gamefish! It's a gentle climb along an old woods road.

Total Distance: 1.1 Miles Round Trip

Hiking difficulty: Easy

How to get there: From our office, follow Route 4 to Oquossoc. When you get to Oquossoc, turn onto Route 17 and follow for about 13 miles. You will pass Height of the land, and the parking for the Spencer Pond trailhead will be a couple miles after that on the left.

Bonney Point Trail

Although much of the 280-acre property is primarily forested, evidence of its agricultural history can be seen in its meadows, old stone walls, wire fencing, and livestock watering wells. With over a half-mile of frontage on Rangeley Lake, the property hosts diverse habitats for song birds, wading birds, amphibians, beaver, bear, deer and more! In late summer, the fields produce an abundance of wildflowers and berries enjoyed by hikers and many types of wildlife!

Total Distance: 1.13 Mile Loop

Hiking difficulty: Easy

How to get there: From our office, follow Route 4 towards Oquossoc for about 5 miles. After you pass the 2nd entrance for Mingo Loop Road, you will see Bonney Point Road. Take a left onto Bonney Point Road. Follow for about 3/4 of a mile and the trailhead will be on the left.

Maine Forestry Museum

The trail is mostly flat and explores wetlands and the pond shore. There are several trails intersecting on the property. Historians will enjoy an old Homestead cellar near the south end of the trail network. The Northern Forest Canoe Trail uses the property and also maintains a first-come first-serve lean-to and fire pit near Gull Pond Stream. Bicycles are welcome!


Total Distance: 2.6 Miles Network

Hiking difficulty: Easy

How to get there: From our office follow Route 4 for 0.2 miles and then turn right onto Pleasant Street. At the four way another 0.2 miles away, turn right onto Route 16 heading towards Stratton. Stay on this road for a mile and the Maine Forestry Museum will be on your right. The trails are accessed on the lower grounds behind the pavilion.



Easy Hiking To Moderate Hiking



For those looking for more challenging hikes, here are some trail options with more areas and views to explore!

Mingo Springs Trail and Bird Walk

A 2 mile walk through various forest types with excellent wildlife viewing! The trail works around the Mingo Springs Golf Course, with two miles on the back nine holes and 1.4 miles of the trail at the front. You will be hiking through both hardwood and softwood trees, wetlands, and open fields. This trail has ample opportunity to see wildlife such as deer, birds, and amphibians. You can also walk through an immense field of lupine on the front end of the trail!

Total Distance: 3.4 Mile Loop

Hiking difficulty: Easy to Moderate

Pets: Permitted - Please look after and clean up after your pet

How to get there: Head towards Oquossoc. Drive for about 2.2 miles and turn left on to Mingo Loop Road. Continue for about 1/2 a mile, then turn left onto Alpine Way. You will see the maintenance shack for Mingo Springs Golf Course on the left, and you will park on the grass area to the left of that shack. Walk a short distance back to the intersection of Alpine Way and Mingo Loop Road to access the trail head.

South Bog Conservation Area

This trail offers you 2 unique trail experiences! One is a short interpretive trail highlighting the conservation area's rich natural resources and a stream restoration effort and a longer extension to a hand-carry boat launch on Rangeley Lake.

The trail follows the eastern side of the South Bog Stream to a stream restoration project completed by the Maine Department of Inland Fisheries and Wildlife. The longer extension leaves from the western side of the stream just after the stream crossing and goes approximately 2 miles to the picnic area along the shores of Rangeley Lake.

Both trails offer expansive views of Rangeley Lake!

Total Distance: 2.6 Miles Network

Hiking difficulty: Easy to Moderate

Pets: Permitted - Please look after and clean up after your pet

How to get there: Follow route 4 out of town towards Farmington for 3.5 miles. You will see South Shore Drive on the right, turn onto that road. Follow South Shore Drive for 5.3 miles and parking for the trail will be on the right.

Rangeley River Trail

This short section of shared-use trail provides access to the shores of the Rangeley River and Mooselookmeguntic Lake for hikers, anglers, and bikers. Two stream-side picnic tables and 0.5 mile side trail to the lake allows trail users to explore the Rangeley River area at their own pace. After crossing the Rangeley River at its northern point, visitors can venture down the narrow gauge railroad bed which runs across the steep opposite bank of the river.

Total Distance: 1.3 miles Network

Hiking difficulty: Easy to Moderate

Pets: Permitted - Please look after and clean up after your pet

How to get there: Head into Oquossoc & park in the lot to the left. The trail head is on Hatchery Road, about 0.2 miles behind Oquossoc Grocery. Walk past the gate that blocks automobile access to the hiking and biking trail.

Easy Hiking To Moderate Hiking (Cont.)

Angel Falls

An easy to moderate 1.1 mile hike with an elevation of about 200 feet. This short hike includes crossing several mountain streams, leading to one of the highest and most impressive waterfalls in Maine! One of the more popular trails in our area that can be very busy on the weekends between 9:00 a.m. and 4:00 p.m. While this trail can be easy, there are several stream crossings, high water from streams, and rock hopping that may pose a challenge to some!

Total Distance: 1.1 miles Round trip

Hiking difficulty: Easy to Moderate

Pets: Permitted - Please look after and clean up after your pet

How to get there: From our office, head out to Oquossoc and turn left onto Route 17. Follow for 3.7 miles to which you will turn right onto Herbie Welch Trail. Follow for about a mile until you come to a four-way intersection. Turn left at the four-way onto Bemis Road. Follow Bemis Road for about 11 miles (use caution as this gravel road can be bumpy with rough spots). Look for a road going sharply right and downhill and follow it into an old gravel pit. There will also be a large boulder with graffiti. Park in that area.

Cascade Stream Gorge Trail

This quick 1 mile trail offers excellent views, sights to wildlife, and picnicking opportunities as it follows the gorge of Cascade Stream to a series of beautiful waterfalls! The trail leads into the 90-foot deep gorge of the Cascade Stream providing access to a series of waterfalls and chutes.

Total Distance: 1 mile Loop

Hiking difficulty: Easy to Moderate

Pets: Permitted - Please look after and clean up after your pet

How to get there: From our office, head out of town south on Route 4 towards Farmington. you will drive for about 3.5 miles until you come to the intersection of South Shore Drive and Cascade Road. Turn left onto Cascade Road. Shortly after the road ends at a T-intersection with Town Hall Road. Take a left, then an immediate right (look for a Rangeley Lakes Heritage Trust marker in the trees). Go up the steep driveway, bearing right, to the parking area and trailhead.

Hunter Cove Uplands

From the parking lot, a multi-use trail offers easy hiking with a nice, flat surface with only one or two hills. There are two loops that are attached to the multi-use trail. One is a smaller loop that uses both old logging roads and a hand-cut trail that make it a moderately difficult hike. The other is the upper loop that is exclusively hand-cut that also has moderately difficult hiking. This longer loop truly immerses the hiker in the woods, nature, and wildlife that Hunter Cove Uplands provides!


Total Distance: 2.8 Miles Network

Hiking difficulty: Moderate

Pets: Permitted - Please look after and clean up after your pet

How to get there:

From our office, follow Route 4 towards Oquossoc for about 4 miles. On the left you will see a sign labeled "Hunter Cove Uplands". Arrive there and the parking lot will be on the left.



Moderate Hiking To **Advanced** Hiking

For those looking for more challenging hikes, here are some trail options with more areas and views to explore!

Bald Mountain

There's no better place to get the feel of the Rangeley Region than hiking Bald Mountain! Along a low summit, Bald Mountain in Oquossoc provides some of the best lake views in Maine. Nestled on an arm of land between Rangeley lake and Mooselookmeguntic lake, Bald Mountain delivers a satisfying perspective on both the waterways of the area, and the dozens of mountains that surround them. This is a busy trail system, especially on the weekends between 9:00 a.m. - 4:00 p.m.!

Total Distance: 2.3 miles Network

Hiking difficulty: Moderate to **Advanced**

Pets: Permitted - Please look after and clean up after your pet

How to get there: Head north on ME 4 from Oquossoc. One mile north of Oquossoc Village, you will turn onto Bald Mountain Road. Follow Bald Mountain Road for another mile to trail markers on the left side of the road, a short distance beyond the signs for Bald Mountain Camps. Park in the Bald Mountain parking area.

Forest Legacy Trails

An eight mile network on the east side of Mooselookmeguntic and Cupsuptic Lakes with chances to watch wildlife, swim, and enjoy nature! Cut off trails also provide an opportunity to shorten the trek significantly, giving different level hikers the chance to enjoy the trails! A total of four lake-front campsites are connected by the trails, managed by the Stephen Phillips Memorial Preserve. They are available for use with permission from the Rangeley Lakes Heritage Trust.

Total Distance: 8.5 miles Network

Hiking difficulty: Moderate to **Advanced**

Pets: Permitted - Please look after and clean up after your pet

How to get there: Head towards Oquossoc. Just before you get into the village, take a right onto Route 16 towards Errol, NH. Stay on this road for 9.1 miles, then take a left on to Mud Pond Road. Keep on this road for about half a mile until you come to the parking lot. The trail head will be across from the parking area.

Appalachain Trail - Piazza Rock

A popular, moderate hike with interesting rock formations to explore! According to the geological notes about this area "The granite of Saddleback is jointed into huge building blocks. An unusually large one has slid out of its place in the mountain side and, instead of breaking and skating down the slope like the others, has balanced across another block to create one-half of a cantilever bridge, forming Piazza Rock."

A pleasant, ideal family hike with a few stream crossings!

Total Distance: 4.1 miles Round trip


Hiking difficulty: Moderate to **Advanced**

Pets: Permitted - Please look after and clean up after your pet

How to get there: From our office, head out of town south on Route 4 towards Farmington. Follow the road until you come to the "s-turns" and you will see the parking area for the Appalachain Trails on the right. Park in the lot and **carefully** cross Route 4 to the access the trail head.

Advanced Hiking

These hikes are no joke, be prepared with necessary equipment and refreshments! The views and experiences will be worth the work you put in, and more!



West Kennebago Mountain

West Kennebago Mountain couldn't be better situated if it tried. The long ridge rises far back in paper company woodlands a good 10 miles from the embellishment of civilization (such as the nearest tarred road).

Only 10 miles from Canada on its north side, the mountain is one of the eastern links in a long horseshoe-shaped range of hills that runs down from Seven Ponds, through the Upper and Lower Cupsuptic, and back up to Oxbow. The views are splendid.

Total Distance: 4.5 miles (a return hike)

Hiking time: 3 hours

Hiking difficulty: **Advanced**

How to get there: Go first to the Maine Forest Service Station at Toothaker Brook, 4.5 miles north and west of Oquossoc on ME 16. Proceed west from the station 3 miles on ME 16. Turn right onto a gravel tote road. This route (Old Cupsuptic Tote Road) proceeds through former Brown Company timberlands for 2 miles, where you turn right. Continue this right-hand gravel road for just over 2 miles, where you again bear right onto a wide, well groomed gravel road that runs towards the northeast. Proceed eastward 7 miles, watching on the left of the road for a small sign that indicates the trail to the fire tower. Park your car well off the road, this is a route for heavy logging trucks.

Saddleback Mountain

Saddleback, from a distance, lies like a sleeping giant southwest of Rangeley. It is a great mountain with several open summits, two of which are more than 4,000 feet high. It's main summit is barren and exposed so that windy, wet weather on the mountain can be hazardous. Even on warm, calm days in the valley, the upper reaches of Saddleback above Eddy Pond can prove cold and treacherous. Although a shorter trail reaches the summit from the ski area on the northwest side of the mountain, a far more interesting if lengthier approach can be made via the Applachain Trail. This route affords a full days hiking in attractive backcountry woodlands well populated with deer, moose, bear, and fox. It is one of the best extended day hikes in Western Maine!

Total Distance: 11.4 miles (a return hike)

Hiking time: 7.5 hours

Hiking difficulty: **Advanced**

How to get there: 30 miles north of Farmington or 9 miles south of Rangeley. Park in the lot situated west of the highway. Carefully cross ME Route 4 to head northbound on the A.T.

Relax and Unwind

2485 Main St.
Rangeley ME 04970



Open 7 days a week!



Book now @ Mountain
Miracles Med Spa



mountainmiraclesmedspa@gmail.com



207-864-5700

Massages

Hot Stone Massage

Hot stones promote deeper muscle relaxation through the use of smooth, water heated stones on tense or sore muscles. This promotes better blood flow to the area, allowing the therapist to access deeper muscle layers.

Deep Tissue Massage

Deep tissue massage includes a variety of techniques using firm pressure and slow, controlled movements to release knots and muscle tension of overused or stressed muscles.

Swedish Massage

Swedish massage is one of the most commonly offered massage techniques. It's sometimes called a classic massage.

The technique aims to promote relaxation by releasing muscle tension. Swedish massage is gentler than deep tissue massage and better suited for people interested in relaxation and tension relief.

Swedish/Deep Tissue Massage Combo

Facials

HydraFacial

HydraFacial works to deep-clean, exfoliate, and hydrate your skin. This professional procedure may help treat a variety of skin conditions, including acne, dryness, and wrinkles.

Classic Customized Facial

One-hour facial customized to your skin care needs and goals!

Other Services

Hair Services

With Niki Alexander & Heather
Campbell, Blowouts & Bubbly every
Thursday with Gina Taylor

Nail Services and Lash Lifts

With Missy Brady

Injectables, Vitamin Therapies & Laser

With Allissa Gurney, RN

Facials and Body Waxing

Spray Tans

With Missy Brady

Nutrition Counseling

With Leslie White
(MPH, RD, LDN, CSOWM)

Massage Therapy

With Shayan Frye, LMT

Rainy Day Activities



Rangeley Public Library

7 Lake Street, Rangeley ME 04970

A modified Romanesque Revival style building offering a large literature collection and public access to the internet. Listed on the National Register of Historic Places. Open year round

Hours: Tuesday-Friday 10:00-4:30

Saturday 10:00-2:00

last Wednesday of the month open until 7:00PM

Moose Alley

2809 Main Street, Rangeley ME 04970

This bowling alley features 10 lanes for your family to enjoy. A nice arcade, pool tables, darts, shuffle board, and a full bar area are open day and night. Moose Alley offers a variety of food from the Spirits Bar Grille & Café. From breakfast to dinner they have you covered. Please check their website for hours of operation and entertainment schedules! To reserve a lane/s, please visit Moose Alley directly and speak to staff at the bowling desk, please refrain from calling! :)

Rangeley Region Health & Wellness Partnership

25 Dallas Hill Road, Rangeley ME 04970

Top of the line cardiovascular & strength equipment and a variety of fitness and wellness services including personal training, fitness classes, and massage! The view cannot be beat! Call **207-864-**

3055, stop by, or visit their website for more info! <https://rrhwp.org/#>

Gym Hours: Monday-Friday: 5am - 7pm | Saturday & Sunday : 8am - 4pm

RFA Lakeside Theater

2493 Main Street, Rangeley ME 04970

A single screen cinema located right on main street in Rangeley! Showing mostly family films and is the location for many live productions! Visit rangeleyarts.org for a full movie schedule and production list!

Rangely's Finest Museums

Maine Forestry Museum

221 Stratton Road, Dallas Plantation Me 04970

207-864-3939 / maineforestrymuseum.org

Displays featuring vintage logging equipment, paintings by Alden Grant depicting 1920's logging camp life in Kennebeco area and other related artwork. Children's play area, hiking trails to Gull Pond and Haley Pond.

Hours: Wednesday- Sunday 11 a.m - 4 p.m



Wilhelm Reich Museum

19 Orgonon Circle, Rangely ME 04970

207-864-3443 / wilhelmreichmuseum.org

A 175 acre historic site and science museum that features the work and life of Wilhelm Reich, the physician/scientist best known for his study of energy functions. The property has many interesting features, including Wilhelm Reich's laboratory and observatory, his tomb, an outdoor classroom, and a trail of famous quotes! The museum has a discovery room, paintings, exhibits & recreational/educational programs and conferences!

Hours: Jul. - Aug. Wed thru Sun. 11 a.m. - 5 p.m. | Sep. Sat. 1 p.m. - 5 p.m.



Outdoor Heritage Museum


8 Rumford Road, Oquossoc ME 04964

207-864-3091 / outdoorheritagemuseum.org

Rangely's rich outdoors sporting history, tradition's and personalities come alive in this highly anticipated new museum located in Rangely's charming village of Oquossoc, the heart of Maine's fishing and hunting since the mid 1800's! Located on the corners of Rt. 4 and 17 in Oquossoc. This is a must see!!!!

Catch A Glimpse Of The Local Wildlife...

Moose, deer, and other wild animals are typically active in the hours of dawn, dusk, and dark. Early morning and evening drives on any of the local roads can result in an unforgettable encounter.



Moose and Deer Hot Spots

Route 16 from Rangeley towards Stratton. Just before you reach the village of Stratton there are two sand pits where the moose tend to dine in the evening and late-night hours. Also be on the lookout for deer as they are easily spooked and may jump into the road quickly. Go slow, enjoy the ride, and see what you may find!


Route 16 from Oquossoc to Errol, NH. This is also a great road for moose, deer, and wild turkey! Keep your eyes wide because the moose tend to hang out on the sides of the roads!

Route 17 between Oquossoc and Rumford. If you leave before dark you might even be able to catch the sunset over Mooselookmeguntic Lake from the Height of the Land!

Route 4 between Rangeley and Phillips.

If you didn't already see some wildlife on your travels here, the main route into Rangeley is best known for moose and deer! Head out of Rangeley towards Farmington, after you come out of the "s-curves" right before double lane hill/smalls falls area is a hot spot for Moose. Road salt finds its way into the ditches in the spring after the snow melts, and Moose LOVE salt. They hang out inside the guard rails and enjoy the treat!

Once you reach Phillips, the hollow before Alpacaville is also hot for Moose!



Retail Therapy



Nestled in the heart of beautiful Rangeley, Maine, lies a treasure trove of unique gift shops just waiting to be explored. Whether you're looking to spice up your wardrobe or want to take home some one-of-a-kind souvenirs, Rangeley's retail scene won't disappoint so why not come see what we have to offer? The mountain air is crisp and the scenery stunning, making for a perfect day spent browsing and supporting small local businesses.

Backwoods

2501 Main Street, Rangeley

Jannace's Backwoods gift shop offers a wide variety of souvinners, Rangeley inspired apparel, candy, toys for kids, and more!

Rangeley Adventure Company

7 Pond Street, Rangeley

Gifts, Rangeley apparel, Osprey packs, Topo trail shoes, Darn Tough socks and lots of high quality outdoor gear!

Cool as a Moose

2504 Main Street, Rangeley

Cool As A Moose® features unique apparel, gifts and souvenirs in a fun and upbeat atmosphere

Black Bear Trading Post

2487 Main Street, Rangeley

Men's, women's and children's clothing to gifts, toys, candy, kitchenware and those unexpected finds that separate the average shop from the one-of-a-kind

Rangeley Made in Maine

2501 Main Street, Rangeley

The best of Maine Made products- jewelry, home goods, apparel, 1901 Maine flags, and much more!

Barn Doors and Burlap

2499 Main Street, Rangeley

Barn Doors & Burlap has rustic decor for your home and perfect gifts. Maine pallet signs, town line signs, soaps, jewelry, hand-sewn pieces, Montessori activities, and more!

Rangeley Region Sport's Shop

2529 Main Street, Rangeley

Quality fishing equipment including: fly rods and reels, "locally tied and tested" flies, waders, boots, and accessories

SnowSource

2485 Main Street, Rangeley

Saddleback decor, Ski the East apparel, lobster rope door mats. UPS packing, shipping, and drop off.. AND Wheels the Coon Cat!! :)

River's Edge Sports

38 Carry Road, Oquossoc

We carry all you'll ever need to enjoy the great outdoors! Fishing, hunting, camping equipment and supplies, guns & ammo, souvenirs, t-shirts, sweatshirt, jewelry!

Welcome Home Furniture and Accessories

2750 Main Street, Rangeley

Rangeley's destination for exquisite home goods, where everything from rugs and furniture to unique decor and accessories transforms your living space into a haven of style and comfort.

Books, Lines, and Thinkers

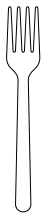
2513 Street, Rangeley

This cozy nook not only offers a diverse selection of books that cater to all ages and interests but also boasts the Birds of a Feather Gallery, where visitors can browse and purchase an array of local artwork.

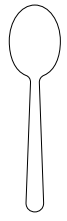
Nick Leadely Nature Photography

2467 Main Street, Rangeley

Professional nature photographer offering quality prints for purchase!



Food & Dining



Grocery

**75 Carry Road,
Oquossoc ME 04964**

Oquossoc Grocery

**Call
207-864-3662**

Market located in the village of Oquossoc with a full deli, fresh dough pizza, quality meats and cheeses, fresh seafood, lobster cooked to order, agency liquor store, fine wines, and fresh baked goods! Visit oquossocgrocery.com to order online!

**2185 Main Street
Rangeley ME 04970**

Rangeley IGA

**Call
207-864-5089**

The region's largest grocery store with a full deli, fresh produce selection, and bakery. Located just south of the village on Route 4.

Breakfast

**75 Carry Road,
Oquossoc ME 04964**

Oquossoc Grocery

**Call
207-864-3662**

More than just a grocery store, the Oquossoc Grocery also offers Breakfast options such as breakfast sandwiches, burritos, and pizza. Check out the pastry case for yummy donuts, muffins, and pastries of all kinds baked daily! Call or visit oquossocgrocery.com to online order!

**2443 Main Street,
Rangeley ME 04970**

The Rangeley Inn

**Call
207-864-3341**

The Rangeley Inn is open for breakfast to the public 7 days a week in their elegant and historic dining room! Visit the dining page at therangeleyinn.com for more info.

**2455 Main Street,
Rangeley ME 04970**

Classic Provisions

**Call
207-864-2717**

Located at 2455 Main Street, next to the Pine Tree Frosty. Classic Provisions offers breakfast until noon! Everything from breakfast paninis to fresh homemade pastries. Open Thurs.- Mon. 8-3 p.m! (1pm close on Sunday!) Visit Classicprovisionsrangeley.com for more info!

**2809 Main Street,
Rangeley ME 04970**

Moose Alley

Moose Alley's Spirits Bar, Grill & Café offers breakfast from 7-11 a.m. that includes pastries and espresso drinks! Stop by or visit Moosealley.me for more info!

**2419 Main Street,
Rangeley ME 04970**

The Rangeley Hideaway

The Rangeley Hideaway is the perfect quiet and relaxed coffee & Coworking cafe! Great for solo travellers, casual business meetings, or catching up with a friend! Check out their website for a menu and more details!

Lunch & Dinner

**2455 Main Street,
Rangeley ME 04970**

Classic Provisions

**Call
207-864-2717**

Located at 2455 Main Street, next to the Pine Tree Frosty. Enjoy a fresh lunch, baked goods, homemade bread & soups, beer, wine, and gourmet finds! Catering available! Open Thurs.- Mon. 8-3 p.m! (1pm close on Sunday) Visit Classicprovisionsrangeley.com for more info!

**2582 Main Street,
Rangeley ME 04970**

Lakeside Convenience

**Call
207-864-5888**

Lakeside offers a variety of quick fried options, deli sandwiches, salads, and grab-and-go options! The fryer/grill is turned off at 2:30 p.m and the kitchen closes at 3 p.m.!

**2454 Main Street,
Rangeley ME 04970**

Sarges Sports Pub and Grub

**Call
207-864-5616**

Burgers, sandwiches, fresh dough pizza, and more served for lunch and dinner! Sports games on daily & live, local entertainment every weekend.

**2520 Main Street,
Rangeley ME 04970**

Parkside & Main

**Call
207-864-3774**

Located at 2520 Main street, Parkside offers homemade soups and chowders, delicious seafood and steaks, and so much more! Enjoy lakeside dining, a great place to watch the sunset over Rangeley Lake while enjoying a fantastic view with the family!

**2541 Main Street,
Rangeley ME 04970**

Furbish Brew House & Eats

**Call
207-864-5847**

Located on the corner of Main Street and Pleasant Street. Serving up specialty brick oven pizza, appetizers, entrees, desserts & brews! Follow their Facebook page for schedule and more information!

**2511 Main Street,
Rangeley ME 04970**

The Black Pearl

**Call
207-864-5022**

Whether you're craving a fresh pizza, a savory lobster roll, or a craft cocktail, there's something for everyone to enjoy. Make sure to stop by and experience Rangeley's newest eatery! Visit The Black Pearl, Rangeley on Facebook for menu and hours!

**2809 Main Street,
Rangeley ME 04970**

Moose Alley

Spirits Bar & Grill menu available until closing! Yummy nacho platters, appetizers, pizza and a full bar! Visit their Facebook page or website Moosealley.me for event schedules, menu, and hours!

**2443 Main Street,
Rangeley ME 04970**

The Rangeley Inn

**Call
207-864-3341**

The Rangeley Inn is open for dinner to the public 7 days a week in their elegant and historic dining room! Visit the dining page at therangeleyinn.com for more info!

**16 Pickford Road,
Rangeley ME 04970**

Loon Lodge

**Call
207-864-5666**

Looking for a quiet, cozy dinner on Rangeley Lake? Loon lodge offers fresh hand cut steaks and fresh ground steak burgers cooked on an applewood fired grill, along with a variety of other yummy dishes! Reservations recommended!

**2647 Main Street,
Rangeley ME 04970**

The Shed

**Call
207-864-2219**

Delicious BBQ in a rustic setting, located at 2647 Main Street. Open for dinner only, dine in or takeout! Visit Getshedfaced.com for more info!

Lunch & Dinner (Cont.)

976 Saddleback Mountain Rd.
Rangeley ME 04970

The Pub at Saddleback

Call
207-864-5671 Ext. 142

Enjoy the incredible views and food up at the Saddleback Pub! Located on the third floor of the Base Lodge of Saddleback Ski Resort. Look out at the activity on the mountain, or sweeping views of the Western Maine Mountains, with hand-crafted food made with as many made-in-house ingredients as possible!

976 Saddleback Mountain Rd.
Rangeley ME 04970

The Nest at Saddleback

Perched at 3,620' in elevation is Saddleback Mountain's latest dining experience, The Nest. New for the 2023/2024 season, The Nest is bringing mountainside dining to new heights. Ski in, ski out from Upper Hudson Highway, and enjoy expansive views and cozy dishes like ramen, gnocchi, hand pies, and custom cocktails. The Nest is open weekly, Friday – Sunday from 10 a.m. – 3 p.m. Preview the menu and check for special holiday hours here: <https://www.saddlebackmaine.com/dining/the-nest/>

17 Rumford Road,
Oquossoc ME 04964

The Hungry Trout

Having just reopened its doors in February, the restaurant invites locals and travelers to indulge in a menu of delights. Each day brings a new array of specials that can't be beat! Every meal is an adventure, and every dish bears the signature of Chef Brian Anderson's talent.

75 Carry Road,
Oquossoc ME 04964

Oquossoc Grocery

Call
207-864-3662

Offering a full deli, as well as sandwich options, wraps, salads, pizza, and food from the fryer! Open 7 days a week, call or visit oquossocgrocery.com to online order!

74 Carry Road,
Oquossoc ME 04964

Portage Tap House

Call
207-864-9404

Serving eclectic American fare inspired by our region with a kick of the South. 20 local beers on tap and a full bar. Visit Portagetaphouse.com for food & beer menu, and hours!


125 Bald Mountain Road
Oquossoc ME 04964

Bald Mountain Camps

Call
207-864-3671

Enjoy fine dining in the Main Lodge with sunsets over Mooselookmeguntic Lake! A unique menu that ranges from traditional New England cookouts, special catered events, fine dining, and special dietary requirements. Reservations recommended! Visit baldmountaincamps.com for more info!

NIGHT LIFE



**2454 Main Street,
Rangeley ME 04970**

Sarges Sports Pub and Grub

**Call
207-864-5616**

Live, local entertainment and karaoke every weekend! Vast menu of spirits & brews available to go along with the fresh dough pizza, burgers, and sandwiches!

**2809 Main Street,
Rangeley ME 04970**

Moose Alley

Amazing bowling alley and bar! Pizza, appetizers, and drinks. Enjoy the live music from local bands and artists, and fun karaoke nights! To reserve a lane/s, please visit Moose Alley directly and speak to staff at the bowling desk! Visit them on Facebook or at moosealleymaine.com for hours and entertainment schedules.

**2485 Main Street,
Rangeley ME 04970**

The Corner Bar

Open Tuesday-Saturday nights 4 p.m. - 9 p.m. Offering appetizers and drinks that cannot be beat! A cozy atmosphere to catch up with friends or a great date night location. Main Street window seating to watch the action in town or booths that view Haley Pond!

**2647 Main Street,
Rangeley ME 04970**

The Shed

**Call
207-864-2219**

Delicious BBQ in a rustic setting along with live entertainment outside! Check them out on Facebook or Getshedfaced.com for entertainment schedules and hours!

**125 Bald Mountain Road
Oquossoc ME 04964**

Bald Mountain Camps

**Call
207-864-3671**

Escape to their main lodge with beautiful views of the serene Mooselookmeguntic Lake. Discover dynamic weekend happenings, musical bands, and more by visiting our website at [Bald Mountain Camps Events](#). Quench your thirst at our full-service bar and sate any appetite with selections from their delightful pub menu.

Please Come Again!

WHEN YOU LEAVE YOUR RENTAL

Please...

- **Check out at 10:00 a.m.** to help the housekeepers stay on schedule!
- Check for any personal items. There's nothing worse than leaving something behind! Double check under beds and couches!
- Please clean out the refrigerator. If you have any un-opened food to leave behind, we do have housekeepers bring that to the local food pantry as part of our Fork It Over donation program!
- Please wash any dirty dishes or start the dishwasher. Old dishes with food left in the sink attract critters we don't want!
- Place trash outside the home. Place in outdoor trash barrels when supplied, or use the dumpster if you are in a cottage community.
- All the bottles and cans you leave behind are returned to Morton & Furbish to be picked up and recycled. All monies from this are donated to a local non-profit in the Rangeley Area.
- If staying at a pet friendly property, please pick up pet waste from outside common areas.
- **Help homeowners conserve on their energy bills:**
 - Turn heat down to 55.
 - Turn off lights (interior and exterior).
 - Make sure all windows and doors are closed.
 - Turn off any A/Cs and bedroom fans.
- Please fill out the comment card and list any maintenance concerns.
- Leave comment card and keys on the counter.
- Please leave unit **UNLOCKED** if possible.
- Follow the link in your departure email to fill out online review.

BOOKING THROUGH US SAVES YOU MONEY IN BOOKING FEES!!

Used a booking site this year? Next year book through us and avoid extra fees!

https://www.rangeleyrentals.com/search-results/?sort_by=random

Have a safe trip home!

